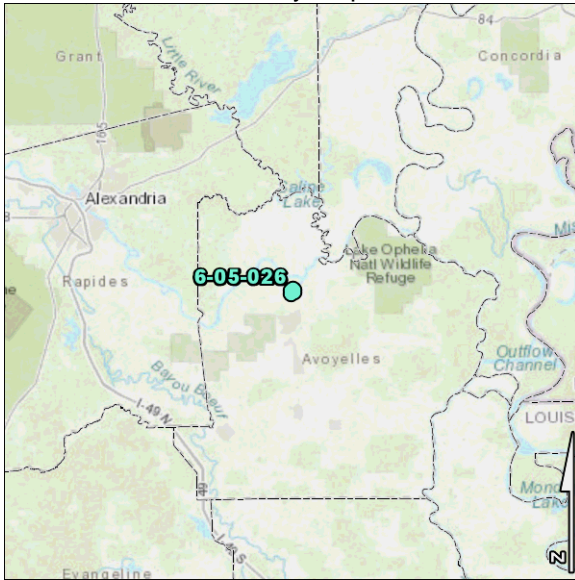


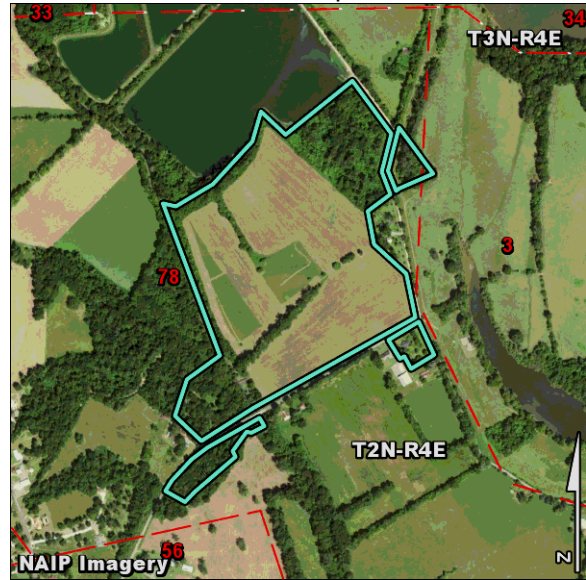
0010/605026

FORT DERUSSY STATE HISTORIC SITE

Vicinity Map



Site Map



Status: ACTIVE
Department Name: 06 DEPT OF CULTURE, RECREATION & TOURISM
Agency Name: 264 OFFICE OF STATE PARKS
Group: STATE HISTORIC SITE
Function: STATE HISTORIC SITE
Facility: FORT DERUSSY STATE HISTORIC SITE
Address1: FORT DERUSSY ROAD
Address2:
City/State/Zip: MARKSVILLE, LA 71351
Contact: NANCY WATKINS
E-Mail: NWATKINS@CRT.LA.GOV


Phone:

Land Acquisition: \$60,500.00	Minerals: UNKNOWN	Ownership: OWNED
Convey Docs: 5	First Date: 10/21/1999	
Acres - Total: 73.95	Owned: 73.95	Leased: 0.00
Active Buildings: 1	Area (Sq Ft): 1,280	ROW: 0.00
Legal Description:		Appraised Value: \$153,107

PARCELS IN SEC. 78, T2N,R4E FRONTING ON FORT DERUSSY ROAD.

Additional Notes:

Approx Land Value:	\$185,000.00	Approx Timber Value:	\$0.00
Approx Total Value:	\$185,000.00		
Annual Oper/Maint Expense:	\$0.00	Est Maint Backlog:	\$0.00
Current State of Utilization:	State Historic Site		
Recommendations for Future Utilization:	State Historic Site		



Fort Derussy Rd

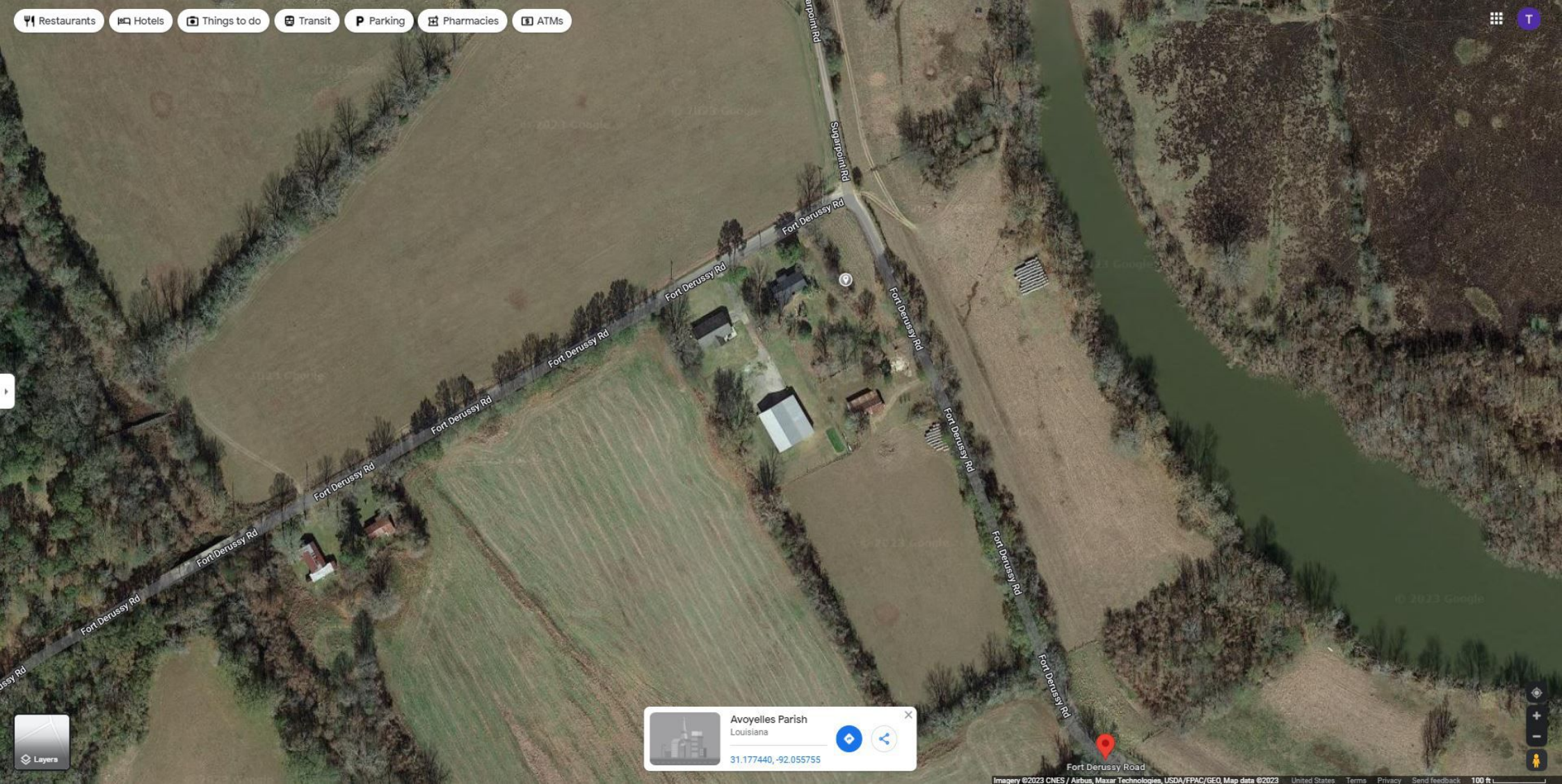
Fort Derussy Rd


6-05-026



Fort Derussy Rd

Fort Derussy Rd

Google Earth



 **Avoyelles Parish**
Louisiana

31.177440, -92.055755

